Attachment B

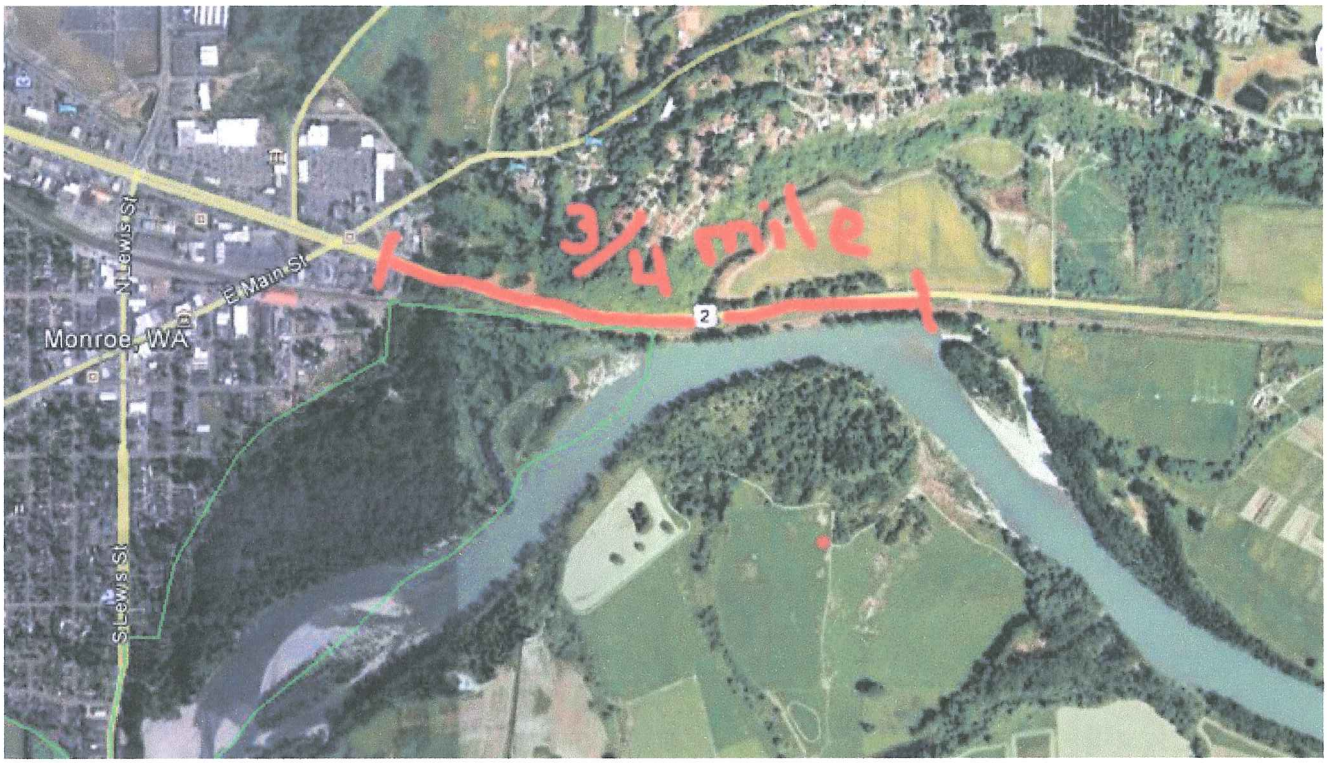


A long ways and over the hill from the commercial area of Monroe = Classic "urban sprawl."

# Attachment C

## Looking South

## Looking East



zoomed

Red dots indicate

locations of proposed

commercial development

Looking West

# Attachment D


















# Attachment E

Looking South through the trees at the "rezone" property



Looking East at the rezone

Looking West at the rezone property

Commercial??

Large slide area half way up the hill

Year-round spring that feeds the slough

from my property

# Attachment F

Snohomish County FIRM Flood Map 1377G




Where do the acres of flood water go if not onto this property?