PORTION OF THE SW 1/4, NW 1/4, SECTION 31, TOWNSHIP 28 N, RANGE 7 E, W.M.

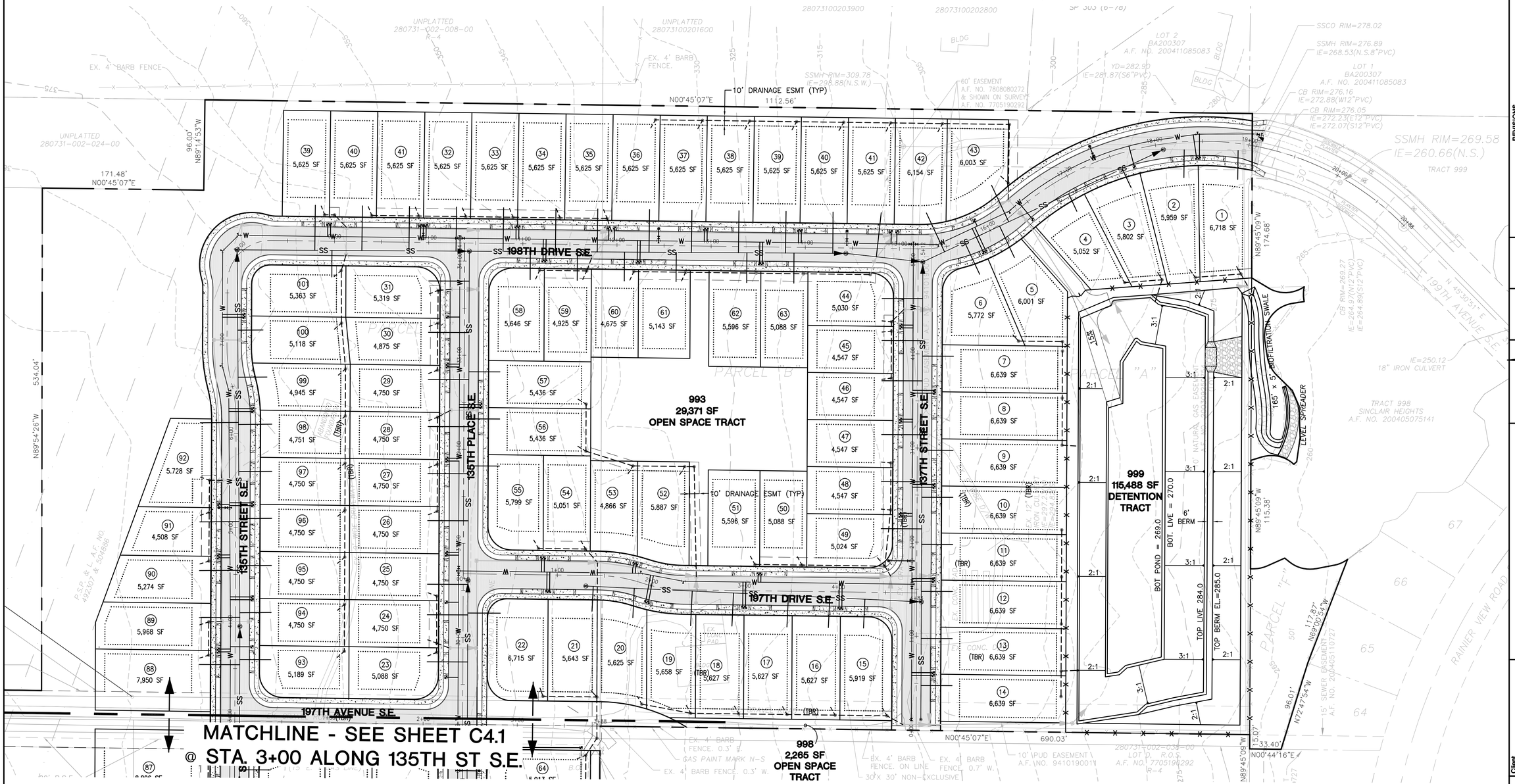

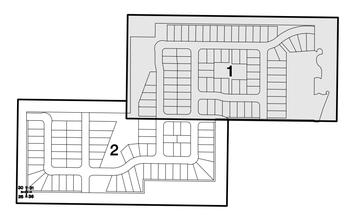

KEY MAP
N.T.S.

1"=50'
Scale
50 0 50 100
Feet

ORCA Land Surveying
3605 COLBY AVENUE, EVERETT, WA 98201
425-259-3400 FAX: 425-258-1616

No.	Description	Date
1	FIRST SUBMITTAL	10-10-12

REVISIONS

SJR Drawn By
ACR Designed By
ACR Checked By
ACR Approved By
10-10-12 Date
50' Horiz. Scale
- Vert. Scale
278-003-12 Project No.
10-10-12

Civil Engineering
Project Management
Planning
1724 W. Marine View Drive, Suite 140; Everett, Washington 98201
Office: 425.486.6533 Fax: 425.486.6593 www.sdaengineers.com

Client
RAD DEVELOPMENT
16531 13TH AVENUE W. #A107
LYNNWOOD, WA. 98037
(425) 299-2600

POINT OF CONTACT
CRAIG PIERCE

EAGLEMONT

PRELIMINARY COMPOSITE UTILITY PLAN

C4.0

Oct 18, 2012 – 11:49AM Last Saved By: SRose

R:\Projects\278 (Craig Pierce)\003-12(Eaglemont)\Dwg\sheets\EM-ut01.dwg 36x24

PORTION OF THE SW 1/4, NW 1/4, SECTION 31, TOWNSHIP 28 N, RANGE 7 E, W.M.

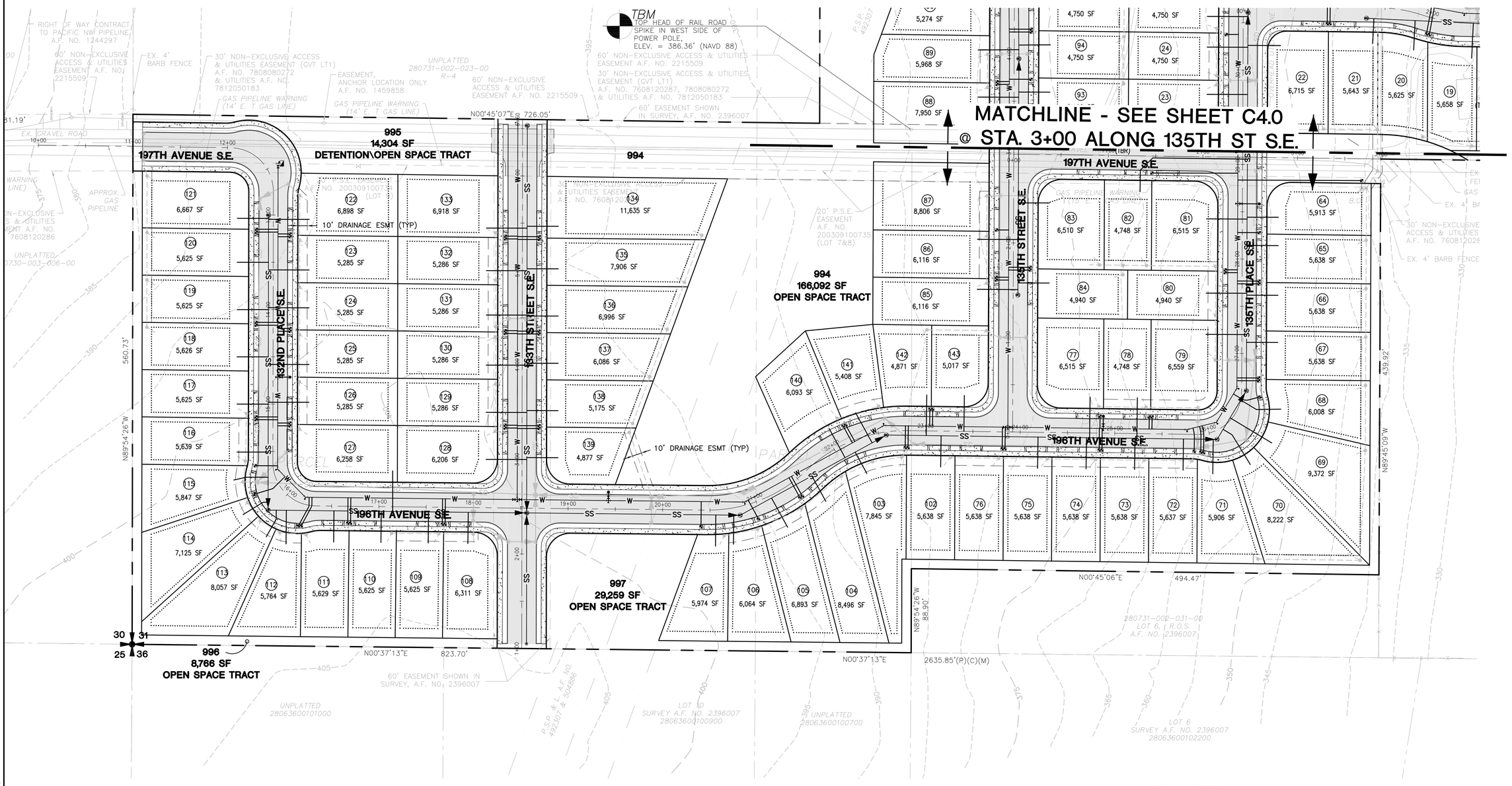

ORCA Land Surveying
3605 COLBY AVENUE, EVERETT, WA 98201
425-259-3400 FAX: 425-258-1616

REVISIONS

No.	Description	Date
1	FIRST SUBMITTAL	10-10-12

SJR Drawn By
ACR Designed By
ACR Checked By
ACR Approved By
10-10-12 Date
50' Horiz. Scale
- Vert. Scale
278-003-12 Project No.
10-10-12

SDA
Civil Engineering
Project Management
Planning
1724 W. Marine View Drive, Suite 140, Everett, Washington 98201
Office: 425.486.6533 Fax: 425.486.6593 www.sdaengineers.com

Client
RAD DEVELOPMENT
16531 13TH AVENUE W. #A107
LYNNWOOD, WA. 98037
(425) 299-2600

POINT OF CONTACT
CRAIG PIERCE

EAGLEMONT

PRELIMINARY COMPOSITE UTILITY PLAN

C4.1

Oct 18, 2012 – 11:49AM Last Saved By: SRose

R:\Projects\278 (Craig Pierce)\003-12(Eaglemont)\Dwg\sheets\EM-ut02.dwg 36x24

PORTION OF THE SW 1/4, NW 1/4, SECTION 31, TOWNSHIP 28 N, RANGE 7 E, W.M.

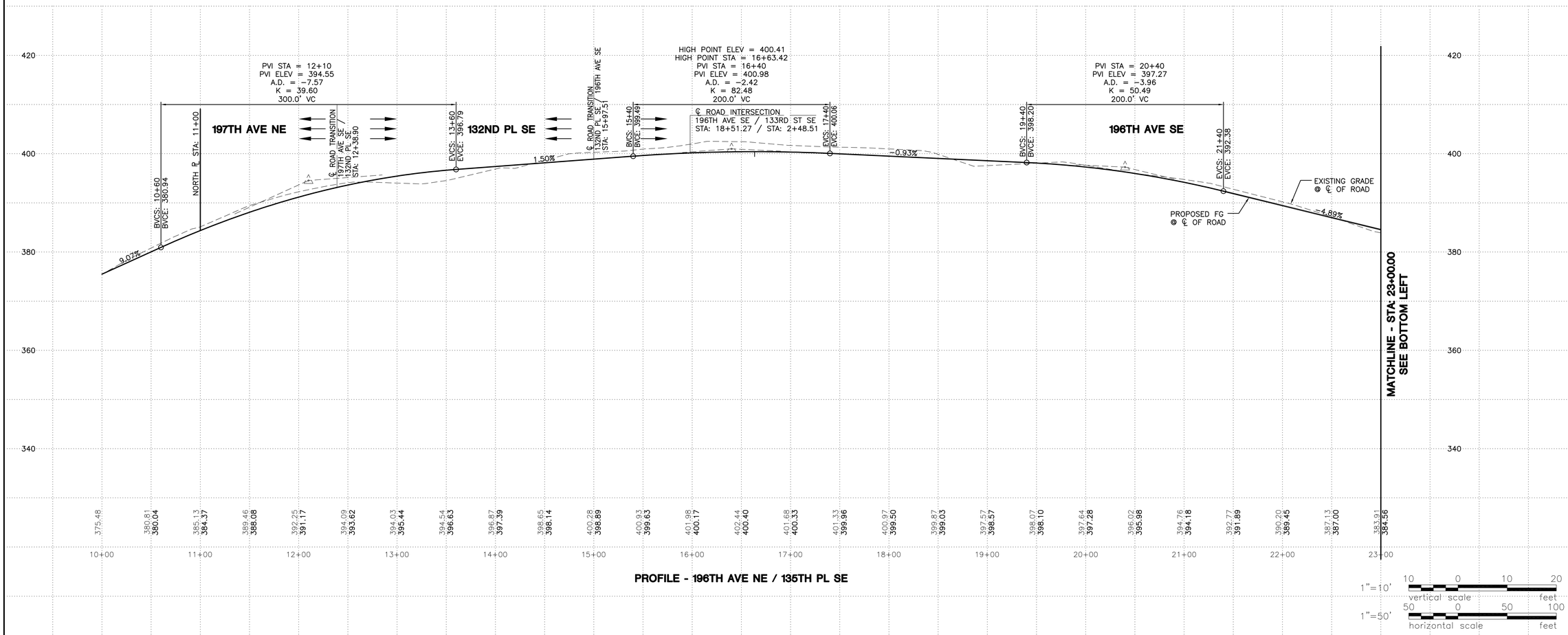

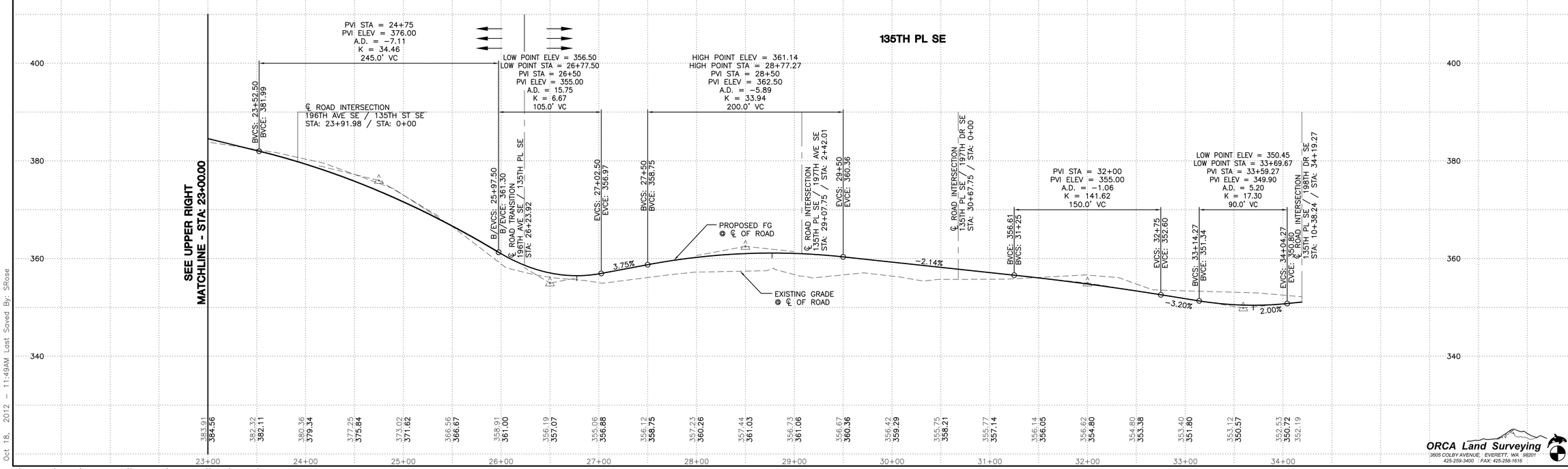

1"=10' vertical scale feet (10 0 10 20)

1"=50' horizontal scale feet (50 0 50 100)

No.	Description	Date
1	FIRST SUBMITTAL	10-10-12

REVISIONS

SJR	Drawn By
ACR	Designed By
ACR	Checked By
ACR	Approved By
10-10-12	Date
1"=50'	Horiz. Scale
-	Vert. Scale
278-003-12	Project No.
10-10-12	

SDA
Civil Engineering
Project Management
Planning
1724 W. Marine View Drive, Suite 140, Everett, Washington 98201
Office: 425.486.6533 Fax: 425.486.6593 www.sdaengineers.com

Client
RAD DEVELOPMENT
16531 13TH AVENUE W. #A107
LYNNWOOD, WA. 98037
(425) 299-2600

POINT OF CONTACT
CRAIG PIERCE

EAGLEMONT

PRELIMINARY ROAD & UTILITY PROFILE

C5.0

ORCA Land Surveying
3505 COLBY AVENUE · EVERETT, WA 98201
425-259-3400 · FAX: 425-258-1616

Oct 18, 2012 - 11:49AM Last Saved By: SRose

R:\Projects\278 (Craig Pierce)\003-12(Eaglemont)\Dwg\sheets\EM-pr01.dwg 36x24

PORTION OF THE SW 1/4, NW 1/4, SECTION 31, TOWNSHIP 28 N, RANGE 7 E, W.M.

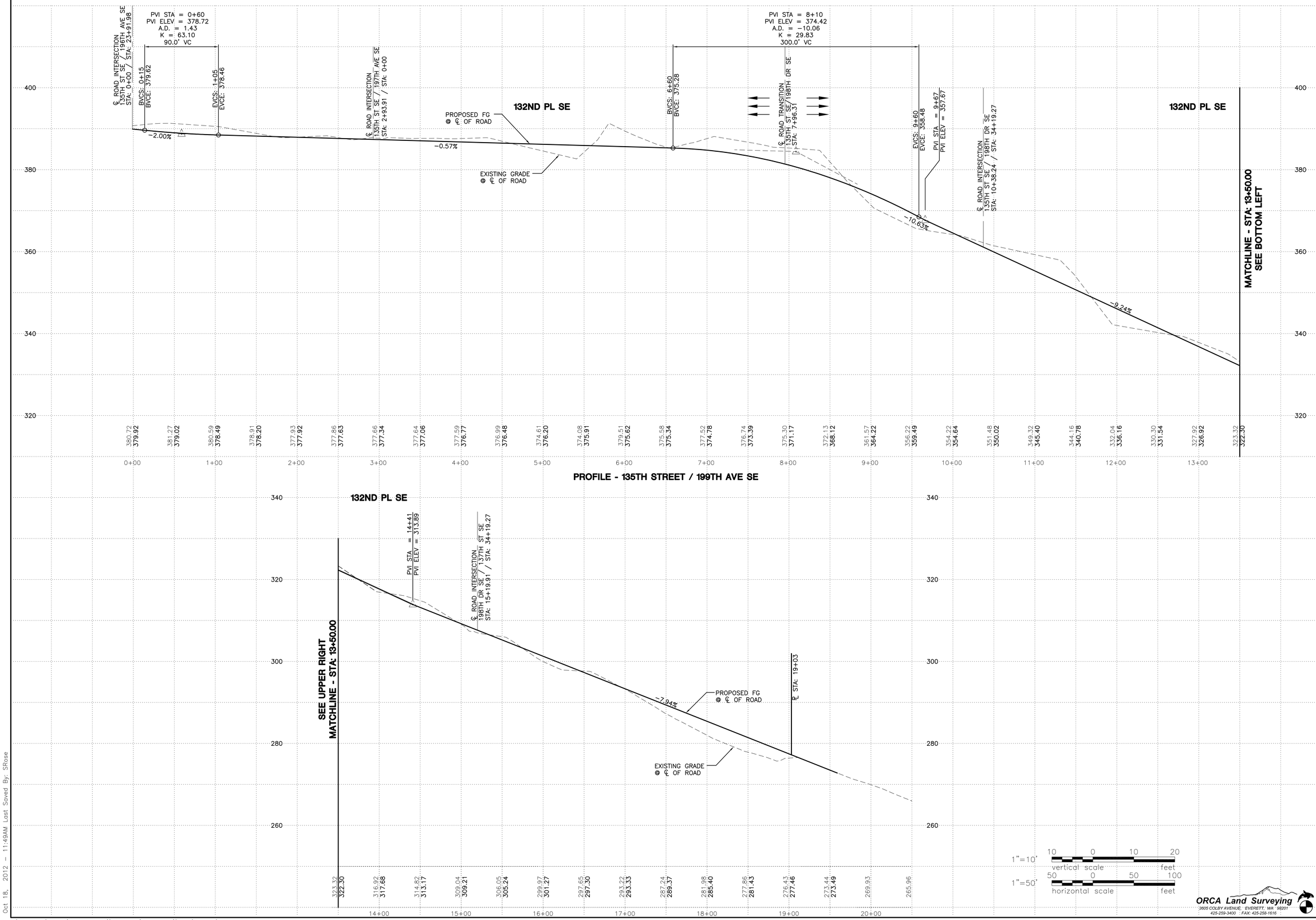

PROFILE - 135TH STREET / 199TH AVE SE

1"=10' 10 0 10 20 vertical scale feet

1"=50' 50 0 50 100 horizontal scale feet

ORCA Land Surveying
3605 COLBY AVENUE, EVERETT, WA 98201
425-259-3400 FAX: 425-258-1616

REVISIONS			
No.	Description	Date
1	FIRST SUBMITTAL	10-10-12

SJR Drawn By
ACR Designed By
ACR Checked By
ACR Approved By
10-10-12 Date

1"=50' Horiz. Scale
- Vert. Scale
278-003-12 Project No.

10-10-12

SDA
Civil Engineering
Project Management
Planning
1724 W. Marine View Drive, Suite 140, Everett, Washington 98201
Office: 425.486.6533 Fax: 425.486.6593 www.sdaengineers.com

Client
RAD DEVELOPMENT
16531 13TH AVENUE W. #A107
LYNNWOOD, WA 98037
(425) 299-2600

POINT OF CONTACT
CRAIG PIERCE

EAGLEMONT

PRELIMINARY ROAD & UTILITY PROFILE

C5.1

Oct 18, 2012 - 11:49AM Last Saved By: SRose

R:\Projects\278 (Craig Pierce)\003-12(Eaglemont)\Dwg\sheets\EM-pr02.dwg 36x24

PORTION OF THE SW 1/4, NW 1/4, SECTION 31, TOWNSHIP 28 N, RANGE 7 E, W.M.

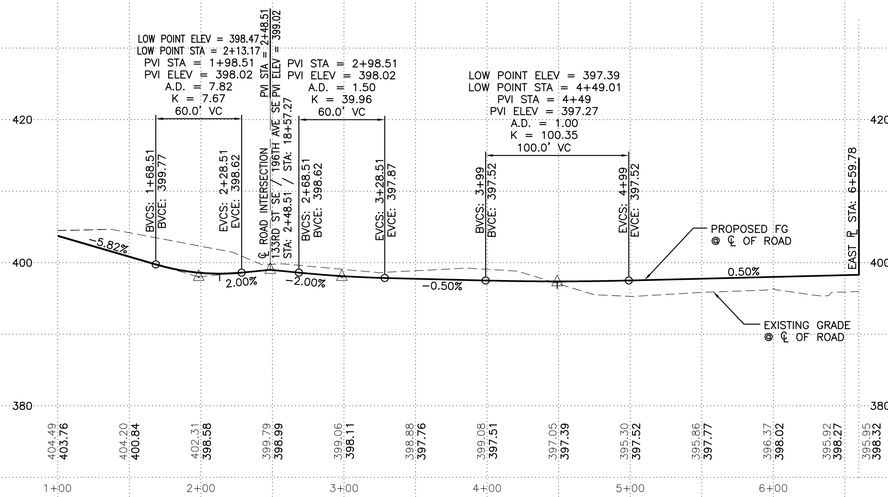

PROFILE - 133RD ST SE

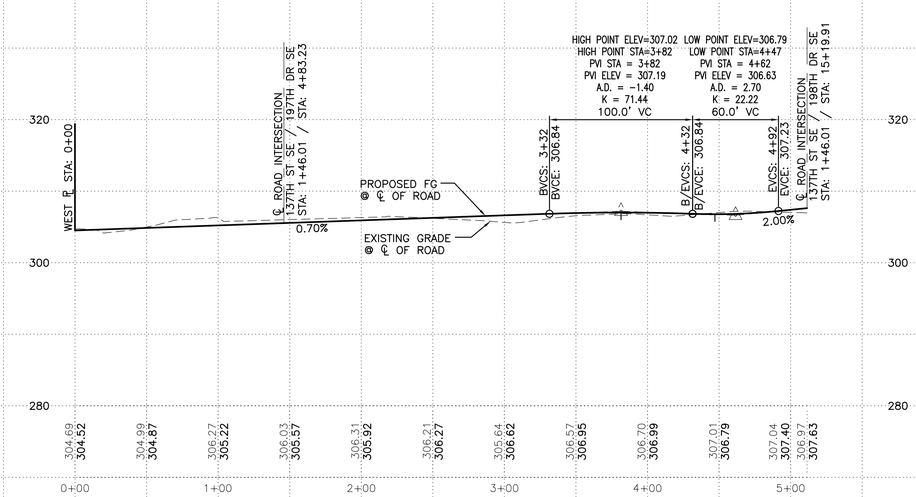

PROFILE - 137TH STREET

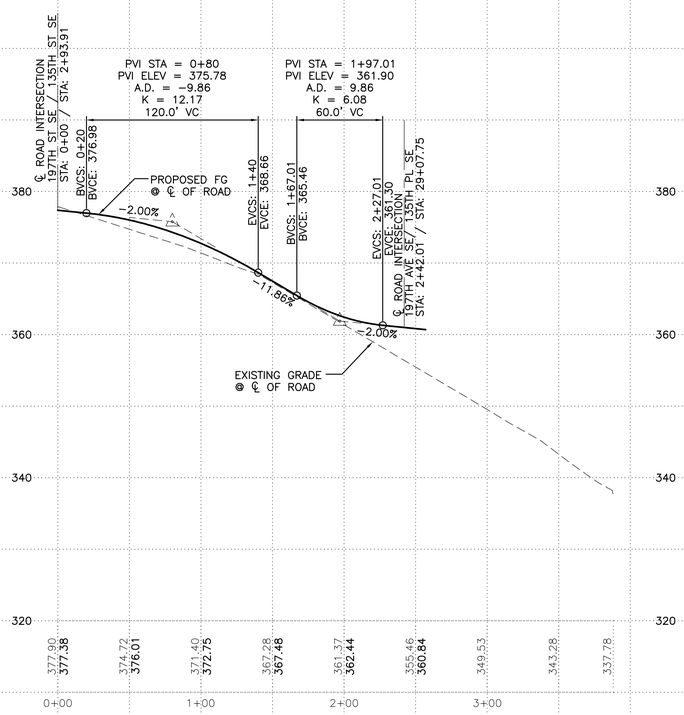

PROFILE - 197TH AVE SE

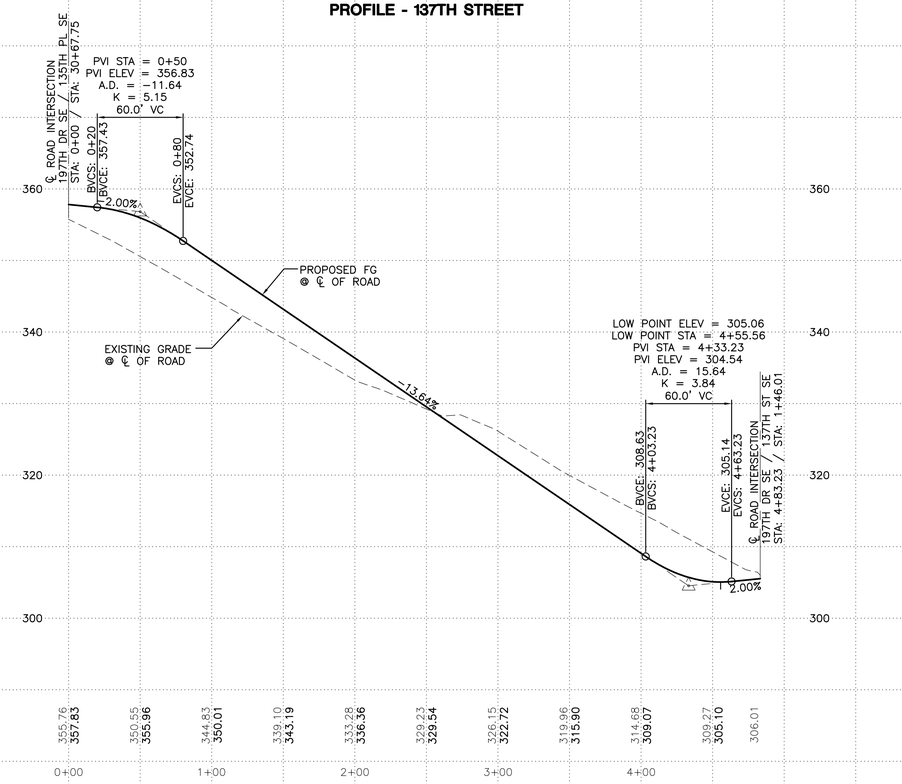

PROFILE - 197TH DR SE

1"=10' 10 0 10 20 vertical scale feet

1"=50' 50 0 50 100 horizontal scale feet

ORCA Land Surveying
3605 COLBY AVENUE EVERETT, WA 98201
425-259-3400 FAX: 425-258-1616

REVISIONS		
No.	Description	Date
1	FIRST SUBMITTAL	10-10-12

SJR	Drawn By
ACR	Designed By
ACR	Checked By
ACR	Approved By
10-10-12	Date
1"=50'	Horiz. Scale
1"=5'	Vert. Scale
278-003-12	Project No.

10-10-12

SDA
Civil Engineering
Project Management
Planning
1724 W. Marine View Drive, Suite 140; Everett, Washington 98201
Office: 425.486.6533 Fax: 425.486.6593 www.sdaengineers.com

Client
RAD DEVELOPMENT
16631 13TH AVENUE W. #A107
LYNNWOOD, WA 98037
(425) 299-2600

POINT OF CONTACT
CRAIG PIERCE

EAGLEMONT

PRELIMINARY ROAD & UTILITY PROFILE

C5.2

Oct 18, 2012 – 11:49AM Last Saved By: SRose

R:\Projects\278 (Craig Pierce)\003-12(Eaglemont)\Dwg\sheets\EM-pr03.dwg 36x24